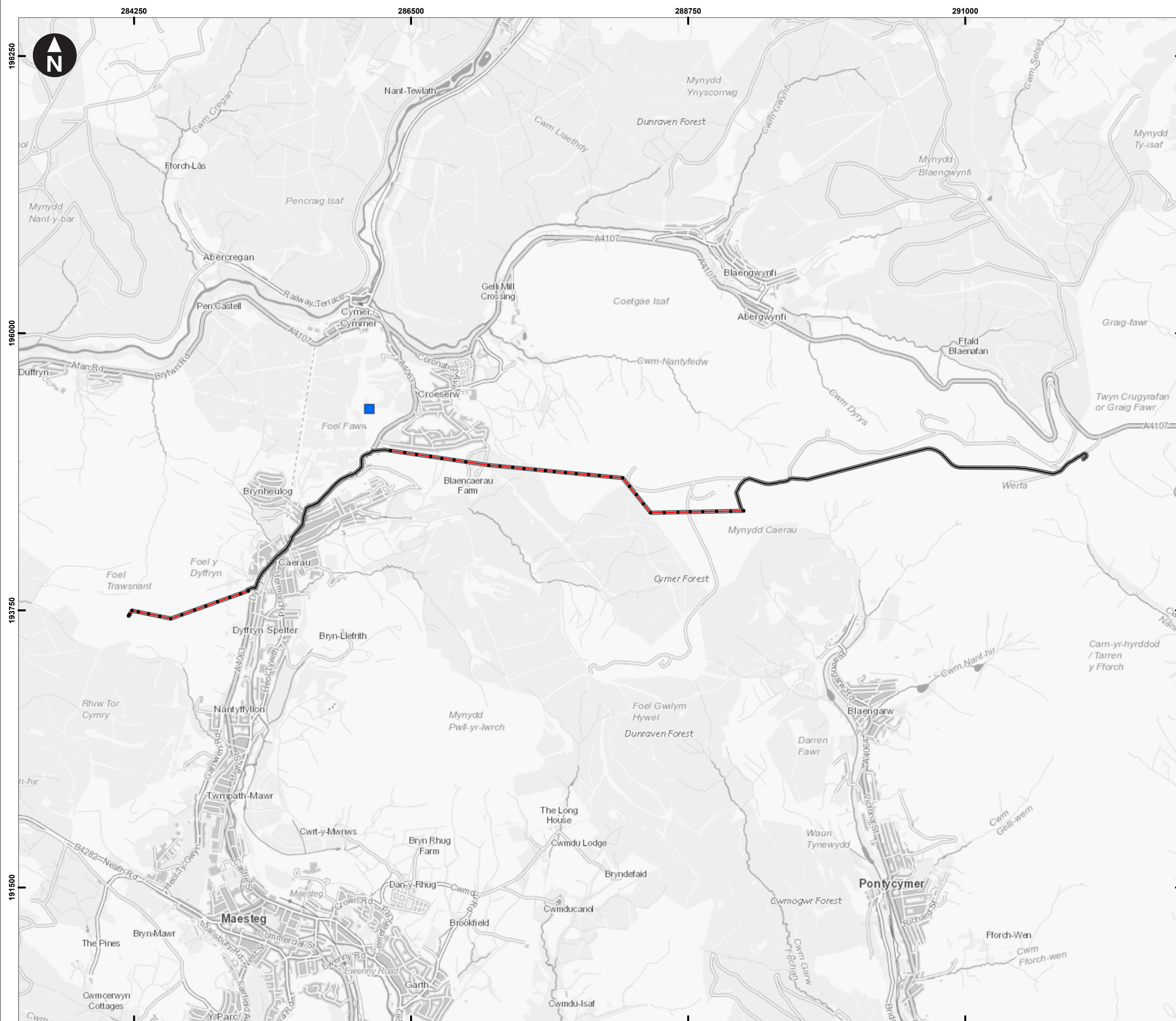


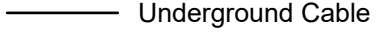


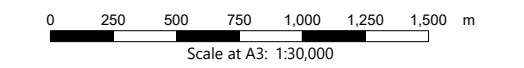
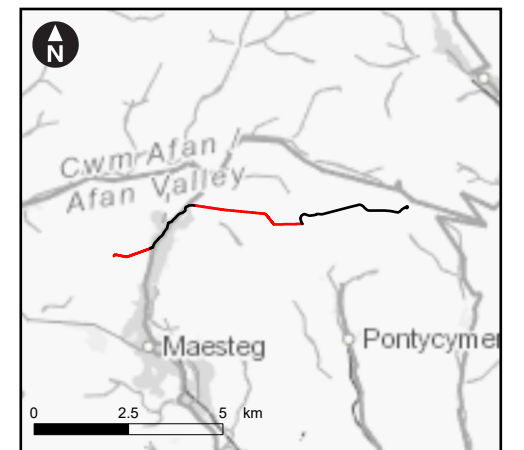


C:\Users\UKEXH77\WSP - GIS\02\_APRX\UK0028130\_UpperOgmore\_0075\_v3.aprx Originator: UKEXH777



- Key
-  Site Boundary
  -  Overhead Line
  -  Underground Cable
  -  OHL 66kV Grid Connection Poles
  -  Construction Compound



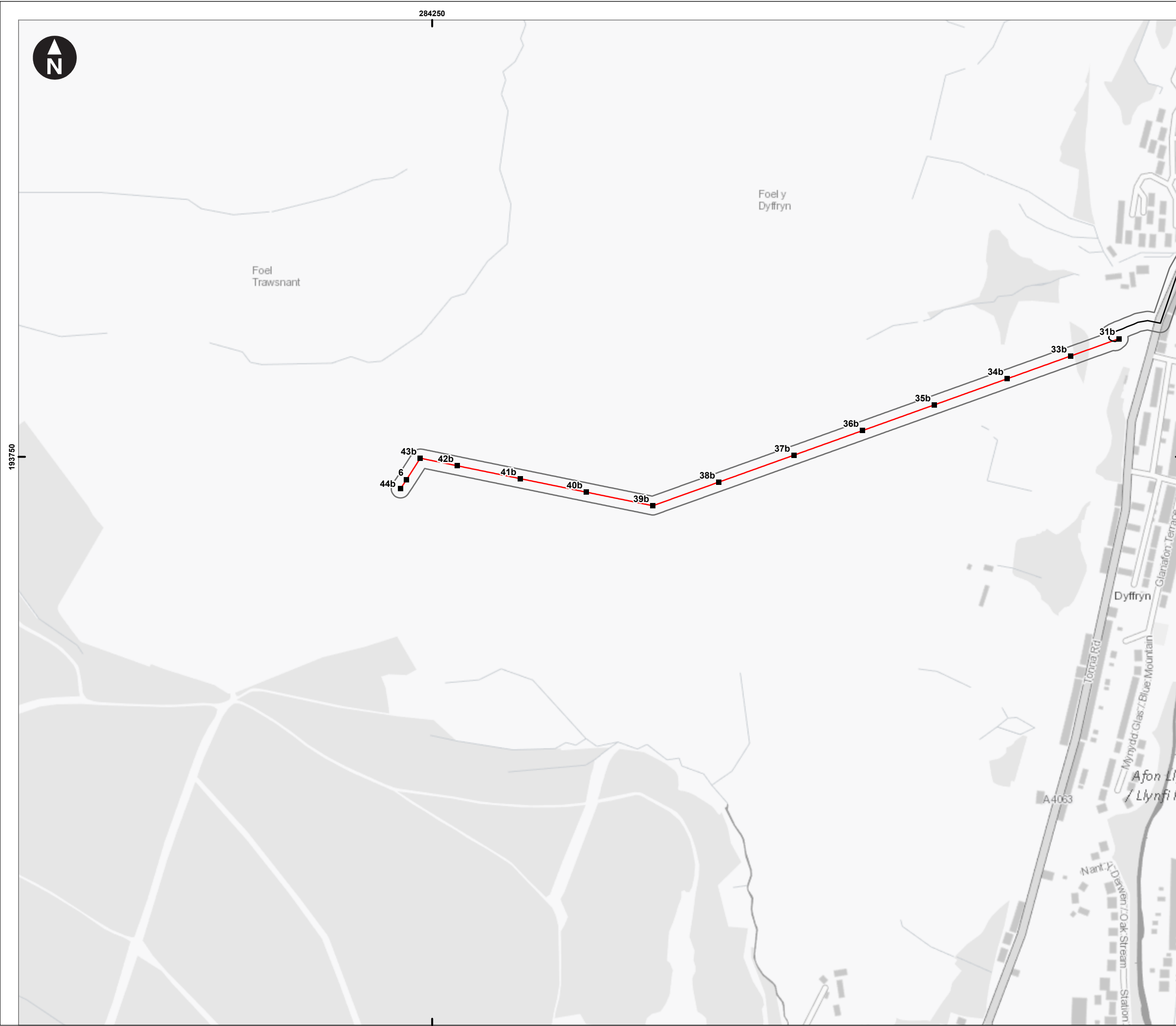
OS Open Greyscale: Contains OS data © Crown Copyright and database right 2020

National Grid Electricity Distribution  
 Upper Ogmore Grid Connection  
 Environmental Statement  
 Chapter 4 - Project Description  
 Sheet 1 of 7






Figure 4.1  
Site Location

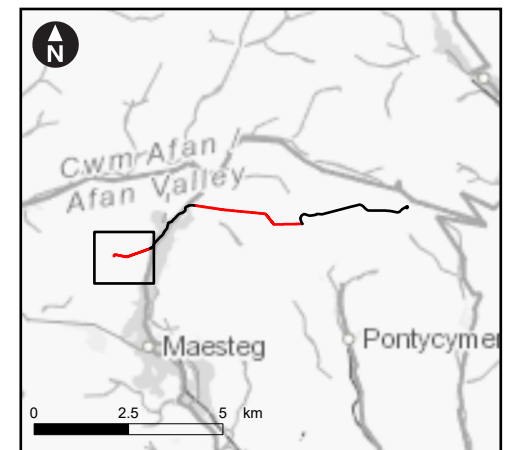
October 2025





Key

-  Site Boundary
-  Overhead Line
-  Underground Cable
-  OHL 66kV Grid Connection Poles
-  Construction Compound








0 50 100 150 200 250 m  
 Scale at A3: 1:5,000  
 OS Open Greyscale: Contains OS data © Crown Copyright and database right 2020

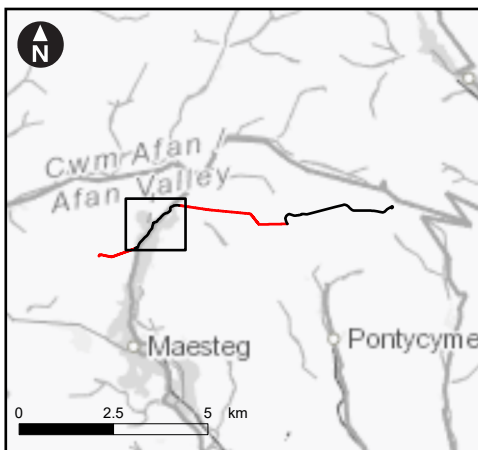
National Grid Electricity Distribution  
 Upper Ogmore Grid Connection  
 Environmental Statement  
 Chapter 4 - Project Description  
 Sheet 2 of 7

**Figure 4.1**  
**Site Location**





- Key
-  Site Boundary
  -  Overhead Line
  -  Underground Cable
  -  OHL 66kV Grid Connection Poles
  -  Construction Compound



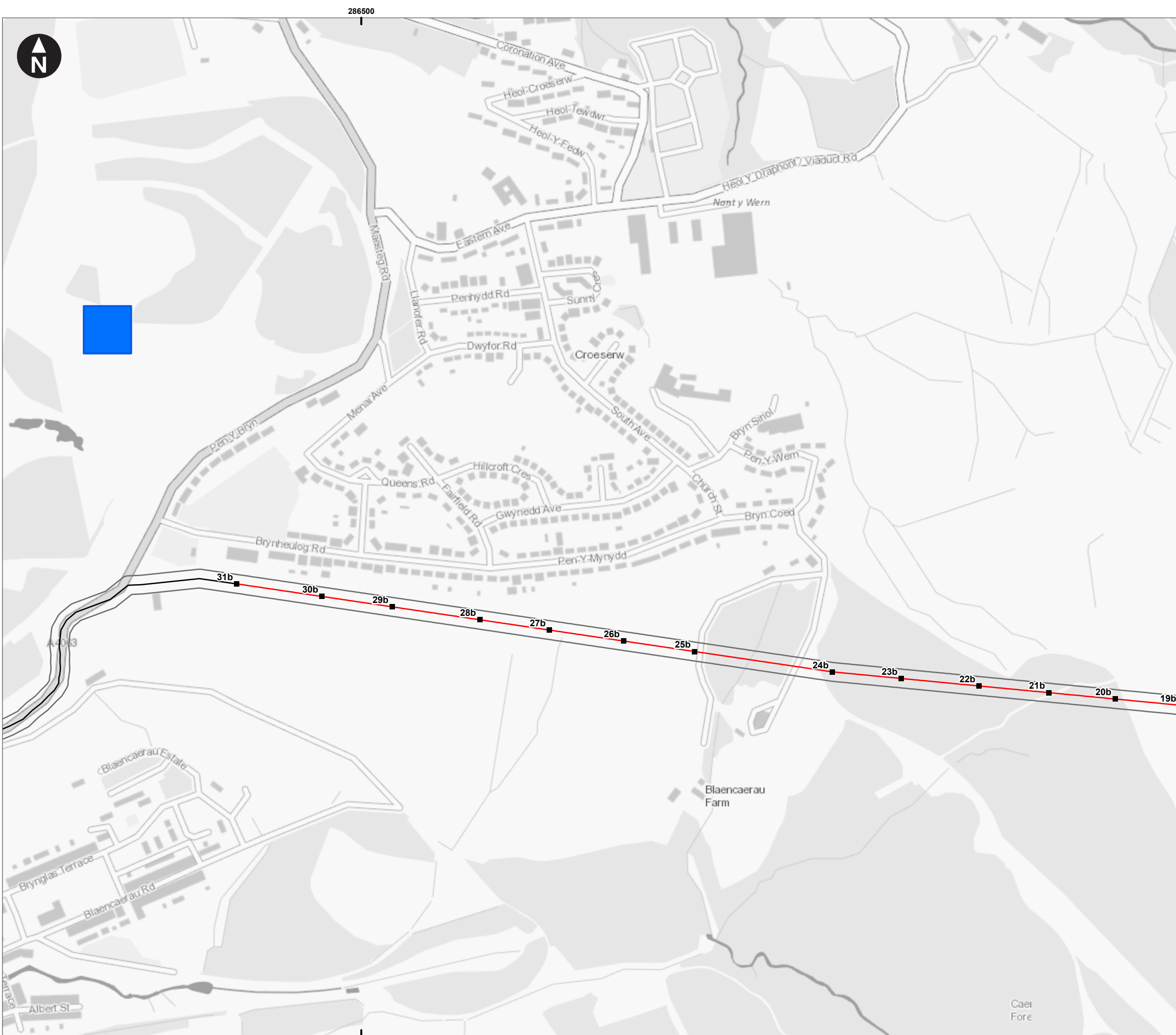
0 50 100 150 200 250 m  
Scale at A3: 1:5,000






OS Open Greyscale: Contains OS data © Crown Copyright and database right 2020

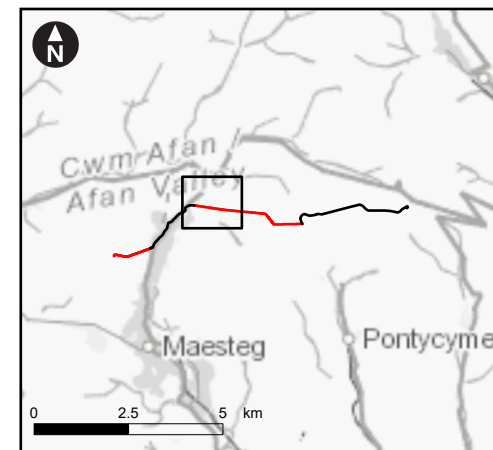
National Grid Electricity Distribution  
Upper Ogmormore Grid Connection  
Environmental Statement  
Chapter 4 - Project Description  
Sheet 3 of 7

**Figure 4.1**  
**Site Location**





- Key
-  Site Boundary
  -  Overhead Line
  -  Underground Cable
  -  OHL 66kV Grid Connection Poles
  -  Construction Compound



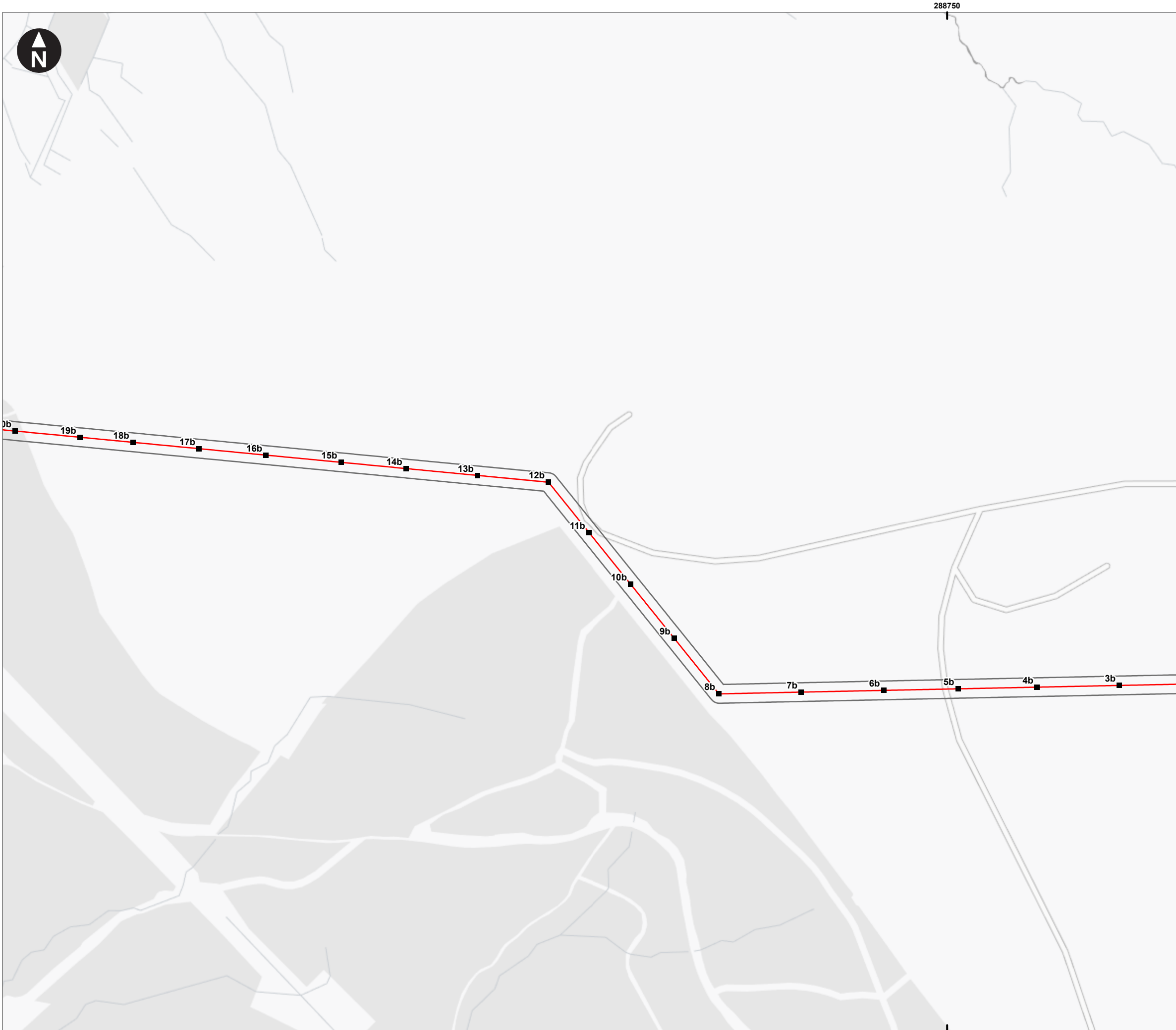
0 50 100 150 200 250 m  
Scale at A3: 1:5,000

OS Open Greyscale: Contains OS data © Crown Copyright and database right 2020






National Grid Electricity Distribution  
Upper Ogmores Grid Connection  
Environmental Statement  
Chapter 4 - Project Description  
Sheet 4 of 7

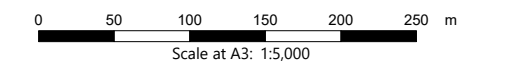
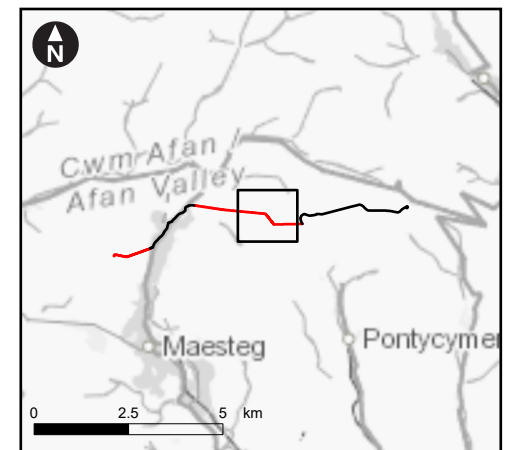
**Figure 4.1**  
**Site Location**





Key

-  Site Boundary
-  Overhead Line
-  Underground Cable
-  OHL 66kV Grid Connection Poles
-  Construction Compound








OS Open Greyscale: Contains OS data © Crown Copyright and database right 2020

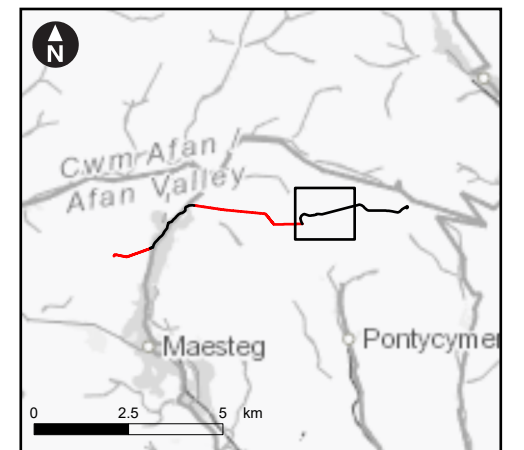
National Grid Electricity Distribution  
 Upper Ogmore Grid Connection  
 Environmental Statement  
 Chapter 4 - Project Description  
 Sheet 5 of 7

**Figure 4.1**  
**Site Location**





- Key
-  Site Boundary
  -  Overhead Line
  -  Underground Cable
  -  OHL 66kV Grid Connection Poles
  -  Construction Compound



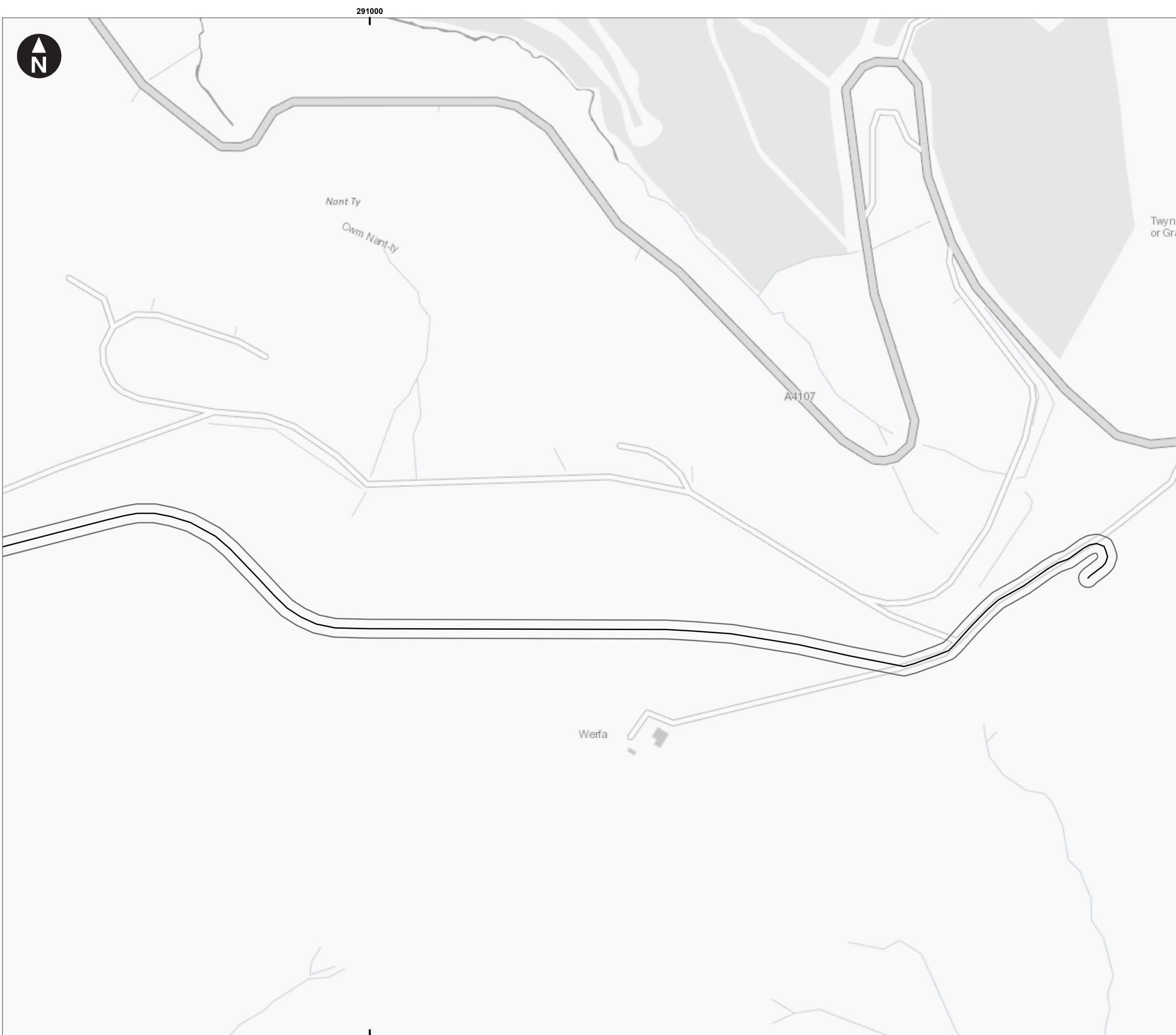
0 50 100 150 200 250 m  
Scale at A3: 1:5,000






OS Open Greyscale: Contains OS data © Crown Copyright and database right 2020

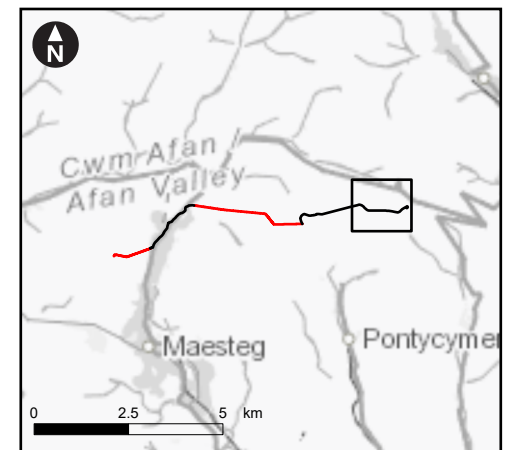
National Grid Electricity Distribution  
Upper Ogmore Grid Connection  
Environmental Statement  
Chapter 4 - Project Description  
Sheet 6 of 7

**Figure 4.1**  
**Site Location**





- Key
-  Site Boundary
  -  Overhead Line
  -  Underground Cable
  -  OHL 66kV Grid Connection Poles
  -  Construction Compound



0 50 100 150 200 250 m  
Scale at A3: 1:5,000

OS Open Greyscale: Contains OS data © Crown Copyright and database right 2020

National Grid Electricity Distribution  
Upper Ogmore Grid Connection  
Environmental Statement  
Chapter 4 - Project Description  
Sheet 7 of 7

**Figure 4.1**  
**Site Location**

