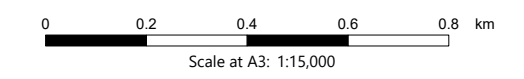
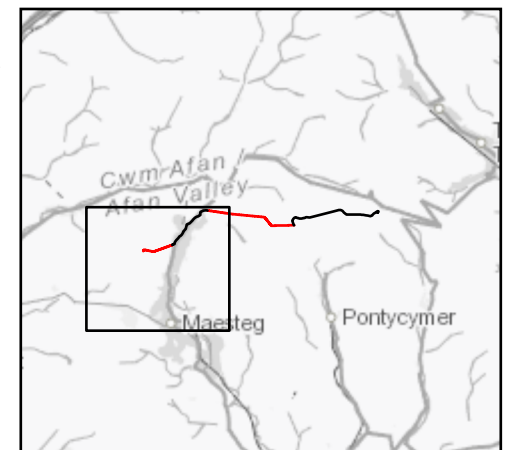


- Key
- Overhead Line
 - Underground Cable
 - OHL 66kV Grid Connection Poles
 - ⊙ Ornithology VP
 - 2km View Arc
 - Areas Where the 66kV Grid Connection Poles are Theoretically Visible

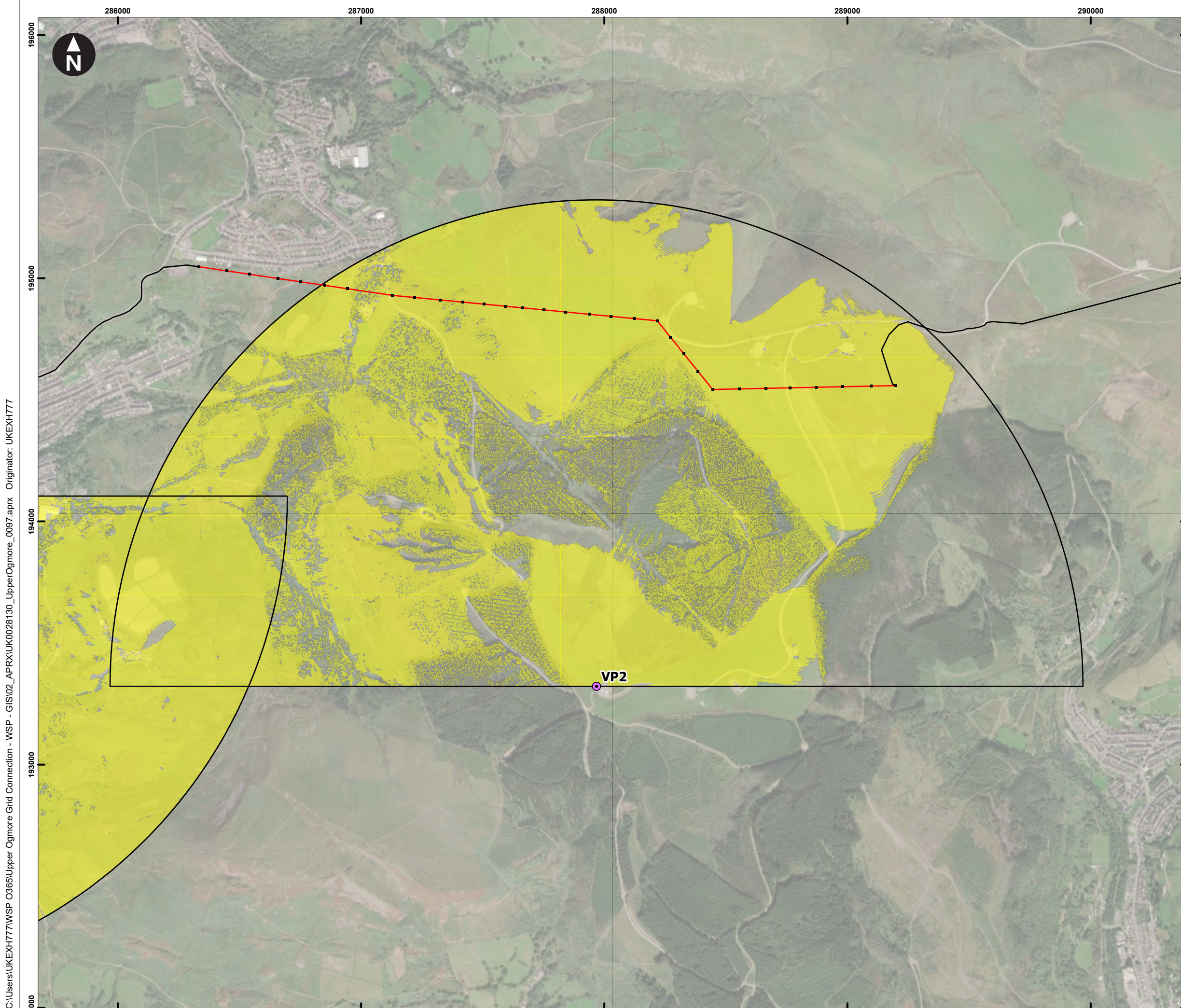


OS Open Greyscale: Contains OS data © Crown Copyright and database right 2020
World Imagery: Maxar, Microsoft

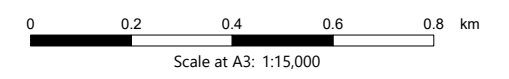
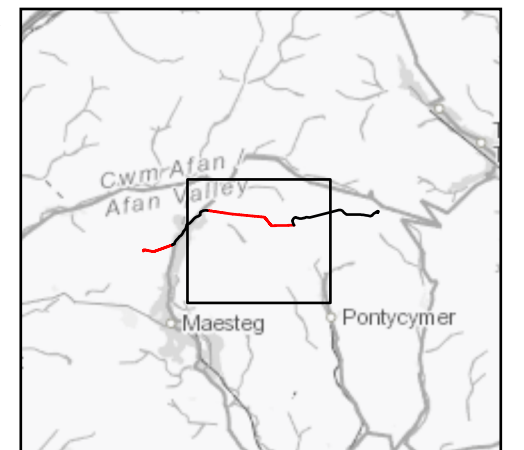
National Grid Electricity Distribution
Upper Ogmore Grid Connection
Environmental Statement
Chapter 9 - Ornithology
Sheet 1 of 2

Figure 9.4
Vantage Point Survey Area and Viewsheds (VP1)

C:\Users\UKEXH777\WSP_0365\Upper Ogmore Grid Connection - WSP - GIS\02_APRX\UK0028130_UpperOgmore_0097.aprx Originator: UKEXH777



- Key
- Overhead Line
 - Underground Cable
 - OHL 66kV Grid Connection Poles
 - ⊙ Ornithology VP
 - 2km View Arc
 - Areas Where the 66kV Grid Connection Poles are Theoretically Visible



OS Open Greyscale: Contains OS data © Crown Copyright and database right 2020
World Imagery: Maxar, Microsoft

National Grid Electricity Distribution
Upper Ogmore Grid Connection
Environmental Statement
Chapter 9 - Ornithology
Sheet 2 of 2

Figure 9.4
Vantage Point Survey Area and Viewsheds (VP2)



C:\Users\UKEXH777\WSP_0365\Upper Ogmore Grid Connection - WSP - GIS\02_APRX\UK0028130_UpperOgmore_0097.aprx Originator: UKEXH777