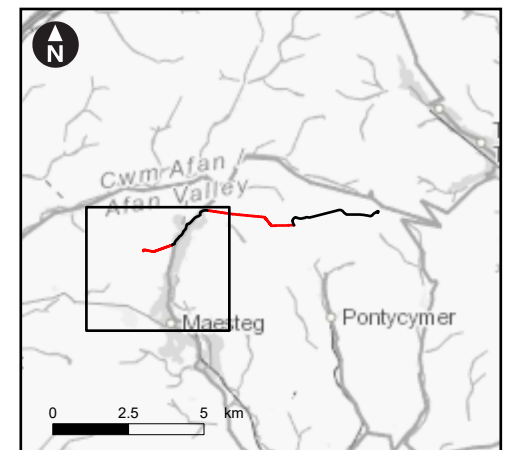


Key

- Overhead Line
- Underground Cable
- OHL 66kV Grid Connection Poles
- ⊙ Ornithology VP
- ▭ 2km View Arc

Flight Line Species

- Buzzard

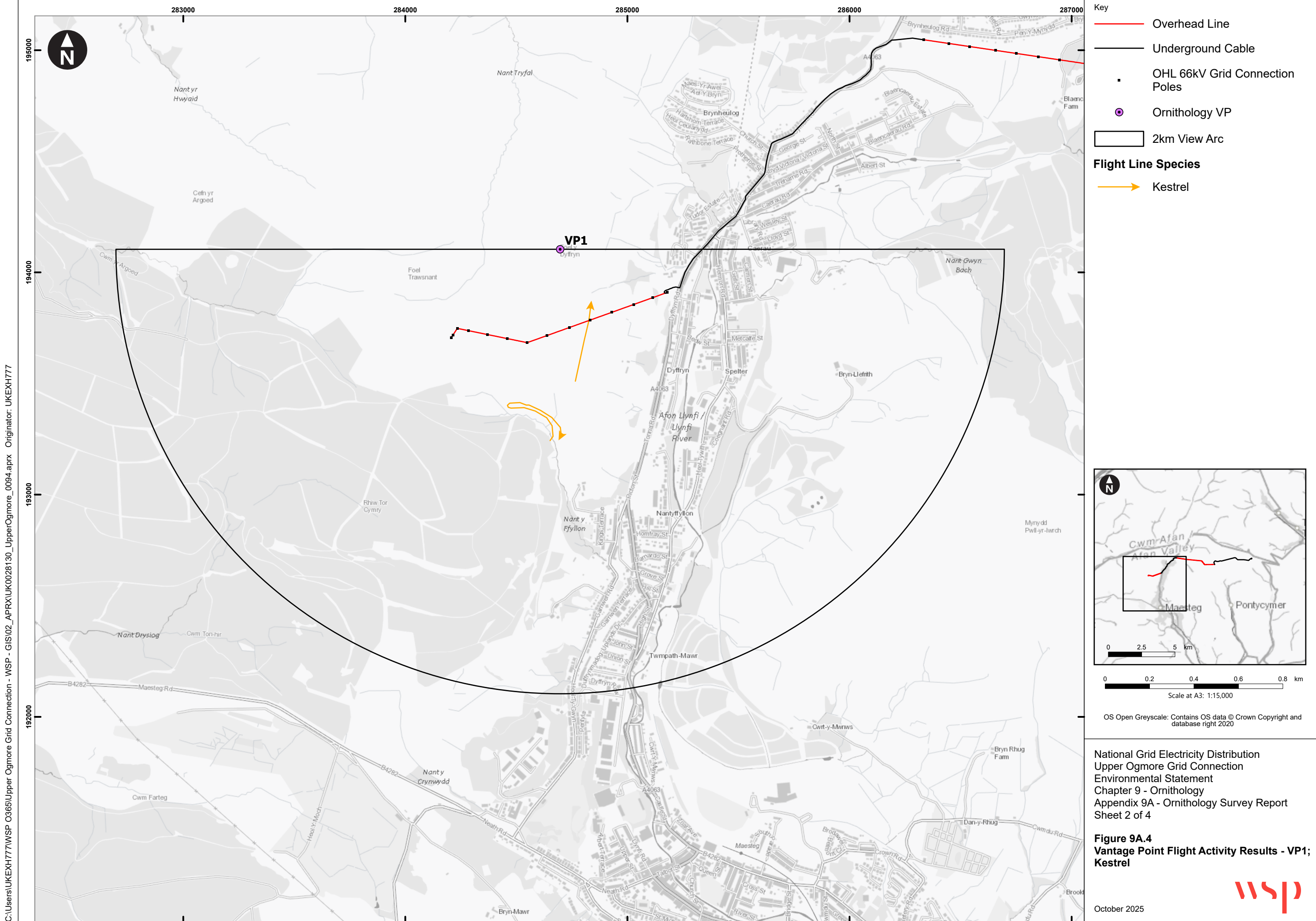


0 0.2 0.4 0.6 0.8 km
Scale at A3: 1:15,000
OS Open Greyscale: Contains OS data © Crown Copyright and database right 2020

National Grid Electricity Distribution
Upper Ogmore Grid Connection
Environmental Statement
Chapter 9 - Ornithology
Appendix 9A - Ornithology Survey Report
Sheet 1 of 4

Figure 9A.4
Vantage Point Flight Activity Results - VP1;
Buzzard

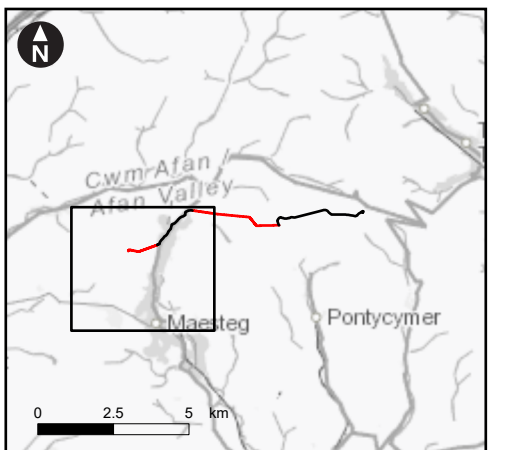
C:\Users\UKEXH77\WSP_0365\Upper Ogmore Grid Connection - WSP - GIS\02_APRX\UK0028130_UpperOgmore_0094.aprx Originator: UKEXH777



C:\Users\UKEXH77\WSP_0365\Upper Ogmore Grid Connection - WSP - GIS\02_APRX\UK0028130_UpperOgmore_0094.aprx Originator: UKEXH777

- Key
- Overhead Line
 - Underground Cable
 - OHL 66kV Grid Connection Poles
 - Ornithology VP
 - 2km View Arc

- Flight Line Species
- Kestrel

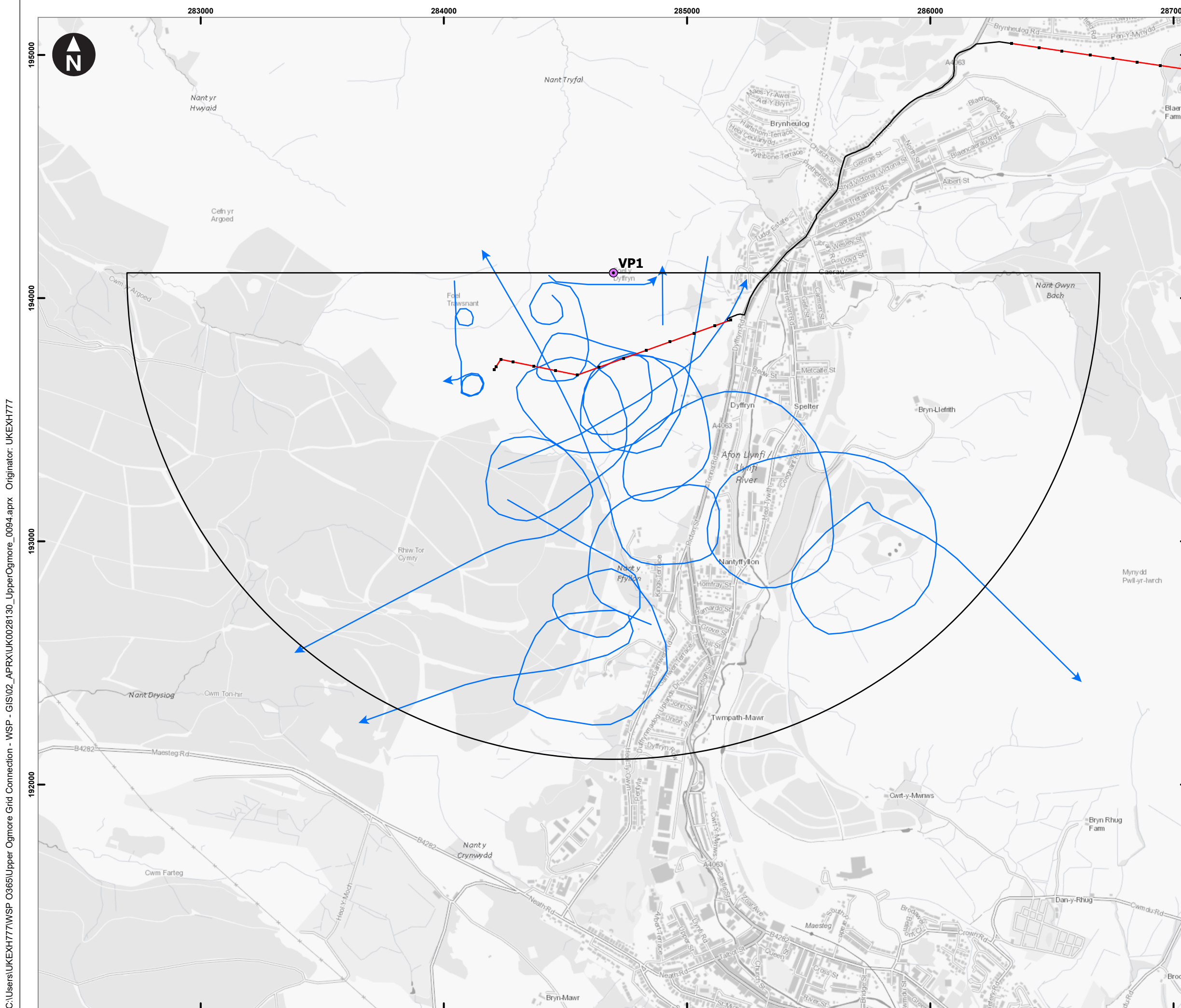


0 0.2 0.4 0.6 0.8 km
Scale at A3: 1:15,000

OS Open Greyscale: Contains OS data © Crown Copyright and database right 2020

National Grid Electricity Distribution
Upper Ogmore Grid Connection
Environmental Statement
Chapter 9 - Ornithology
Appendix 9A - Ornithology Survey Report
Sheet 2 of 4

Figure 9A.4
Vantage Point Flight Activity Results - VP1;
Kestrel

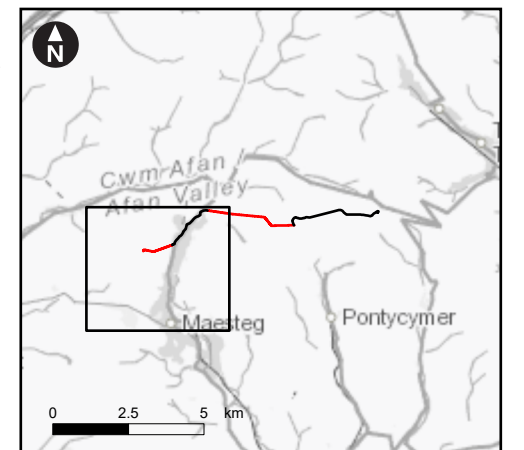


Key

- Overhead Line
- Underground Cable
- OHL 66kV Grid Connection Poles
- ⊙ Ornithology VP
- ▭ 2km View Arc

Flight Line Species

- Red Kite

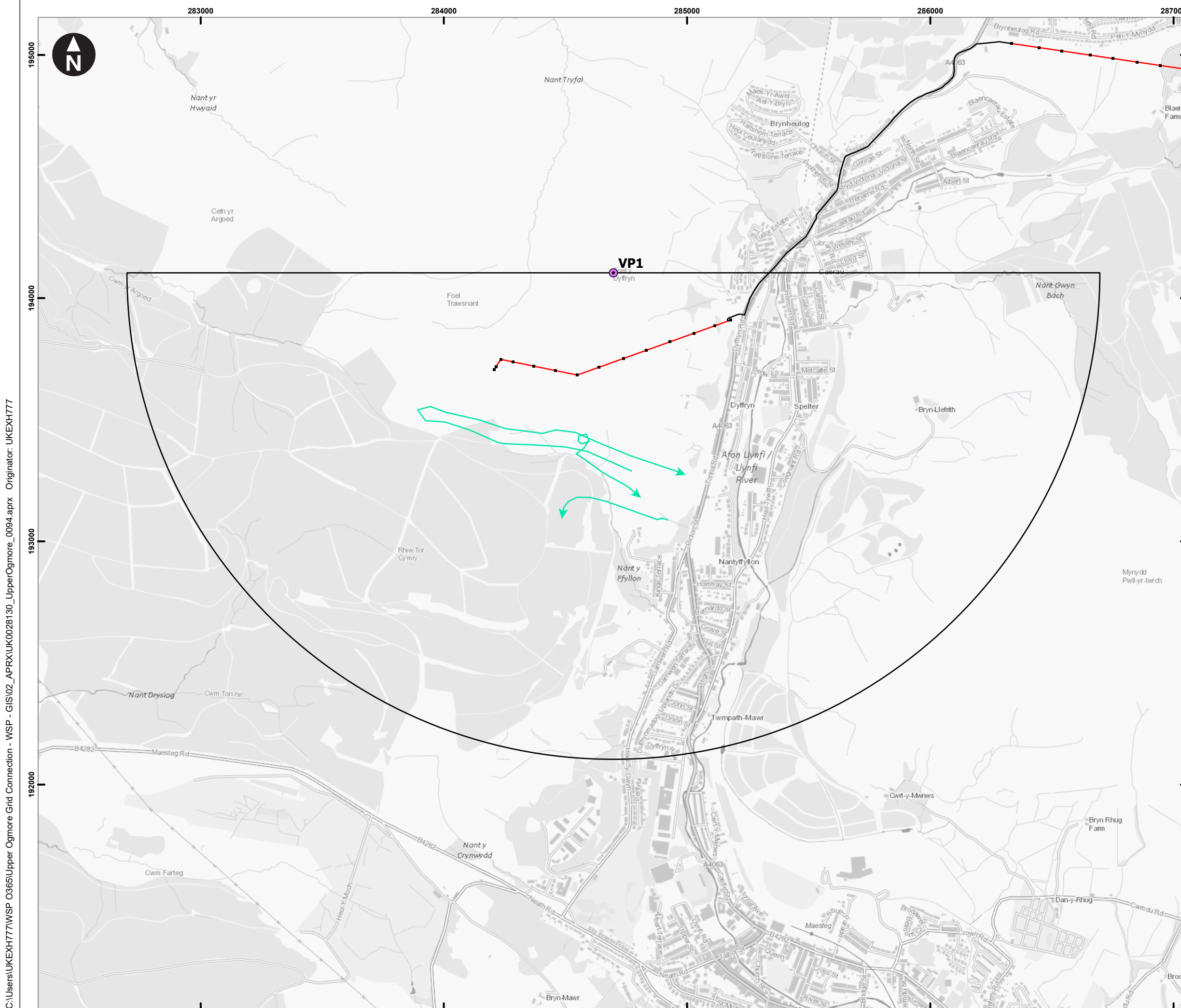


0 0.2 0.4 0.6 0.8 km
Scale at A3: 1:15,000
OS Open Greyscale: Contains OS data © Crown Copyright and database right 2020

National Grid Electricity Distribution
Upper Ogmore Grid Connection
Environmental Statement
Chapter 9 - Ornithology
Appendix 9A - Ornithology Survey Report
Sheet 3 of 4

Figure 9A.4
Vantage Point Flight Activity Results - VP1;
Red Kite

C:\Users\UKEXH77\WSP_0365\Upper Ogmore Grid Connection - WSP - GIS\02_APRX\UK0028130_UpperOgmore_0094.aprx Originator: UKEXH777

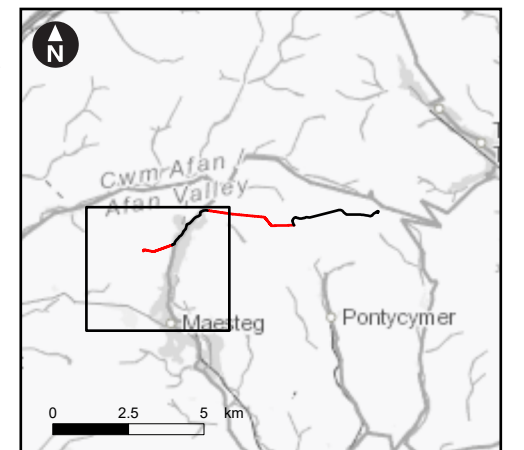


Key

- Overhead Line
- Underground Cable
- OHL 66kV Grid Connection Poles
- ⊙ Ornithology VP
- ▭ 2km View Arc

Flight Line Species

- Unknown



0 0.2 0.4 0.6 0.8 km
Scale at A3: 1:15,000
OS Open Greyscale: Contains OS data © Crown Copyright and database right 2020

National Grid Electricity Distribution
Upper Ogmore Grid Connection
Environmental Statement
Chapter 9 - Ornithology
Appendix 9A - Ornithology Survey Report
Sheet 4 of 4

Figure 9A.4
Vantage Point Flight Activity Results - VP1;
Unknown Species

C:\Users\UKEXH777\WSP_0365\Upper Ogmore Grid Connection - WSP - GIS\02_APRX\UK0028130_UpperOgmore_0094.aprx Originator: UKEXH777